

RURAL MUNICIPALITY OF COALFIELDS NO. 4


BYLAW NO. 2022-1


**A BYLAW TO EXPROPRIATE LAND IN THE NAME AND ON BEHALF
OF THE RURAL MUNICIPALITY OF COALFIELDS NO. 4**

The Council of the Rural Municipality of Coalfields No. 4 in the Province of Saskatchewan enacts as follows:

1. That portion of the SW Quarter of Section Four Township Three Range 6 West of the Second Meridian, Province of Saskatchewan, as described on Certificate of Title #107046592, an undivided 1/47 interest in Surface Parcel #107992211, identified as M3 in the Plan of Survey attached hereto, is to be expropriated for the purpose of widening and reconstructing Primary Grid 605.
2. It shall be lawful for Council of the Rural Municipality of Coalfields No. 4 to expropriate the said property and to proceed in accordance with the provisions of *The Municipal Expropriation Act*.
3. This bylaw shall come into force on August 18, 2022.




REEVE

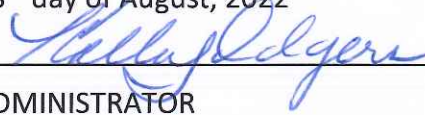

ADMINISTRATOR

Section 3 of *The Municipal Expropriation Act*

Read a third time and adopted
this 18th day of August, 2022


ADMINISTRATOR

Certified a True Copy of Bylaw No. 2022-1
adopted by Resolution of Council on the
18th day of August, 2022


ADMINISTRATOR