

**RURAL MUNICIPALITY OF COALFIELDS NO. 4**


**BYLAW NO. 2022-2**

**A BYLAW TO EXPROPRIATE LAND IN THE NAME AND ON BEHALF  
OF THE RURAL MUNICIPALITY OF COALFIELDS NO. 4**

The Council of the Rural Municipality of Coalfields No. 4 in the Province of Saskatchewan enacts as follows:

1. That portion of the SW Quarter of Section Four Township Three Range 6 West of the Second Meridian, Province of Saskatchewan, as described on Certificate of Title #107046604, an undivided 1/47 interest in Surface Parcel #107992211, identified as M3 in the Plan of Survey attached hereto, is to be expropriated for the purpose of widening and reconstructing Primary Grid 605.
2. It shall be lawful for Council of the Rural Municipality of Coalfields No. 4 to expropriate the said property and to proceed in accordance with the provisions of *The Municipal Expropriation Act*.
3. This bylaw shall come into force on August 18, 2022.




  
REEVE

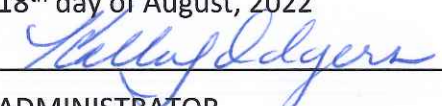
  
ADMINISTRATOR

Section 3 of *The Municipal Expropriation Act*

Read a third time and adopted  
this 18<sup>th</sup> day of August, 2022

  
ADMINISTRATOR

Certified a True Copy of Bylaw No. 2022-1  
adopted by Resolution of Council on the  
18<sup>th</sup> day of August, 2022

  
ADMINISTRATOR